

WEBER RIVER PROJECT

Flowing from the high elevations of the Uinta mountains, through the agricultural lands and wild-life habitats of western Summit County, and finally to the Great Salt Lake, the 125 mile long Weber River is a dominant feature and invaluable resource in Summit County.

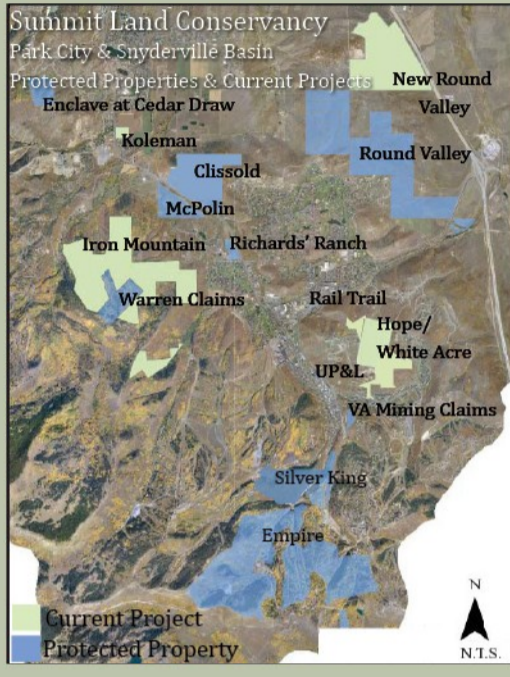
Recognizing the critical importance of maintaining the high water quality, wildlife habitats, scenic resources and recreational opportunities found along this river, the Summit Land Conservancy is working to protect the river-front property along the Weber.

The protection of the 42 acre Fawcett Ranch set an important precedent for conservation of the Weber River in Summit County. Fundraising is underway for Sargent Ranch and Pyper Tracey Ranch.



Read More: http://www.summitlandconservancy.org/weber_river.html

CURRENT PROJECTS



NEW ROUND VALLEY

The Summit Land Conservancy is working with Park City Municipal to place 340 acres of land in Round Valley under conservation easement, increasing the amount of protected land in Round Valley by 50%. Locals often refer to Round Valley as the "Central Park" of Park City. It contains spectacular panoramic views of sagebrush covered hills and high mountain desert. From Round Valley trails, one can view the peaks of all three Park City resorts: The Canyons, Deer Valley and Park City Mountain Resort. The protection of the New Round Valley parcel will ensure that this remains a scenic, wildlife and recreational resource in perpetuity.



QUARRY MOUNTAIN

This 183 acres of open space drapes across Quarry Mountain and sits contiguous to the McPolin farmlands. It provides habitat to a variety of wildlife and a great array of recreational trails. With Quarry Mountain protected by conservation easement, there will now be a continuous open space corridor that stretches over 300 acres through Quarry Mountain and the McPolin Farmlands.

[Click here to learn more](#)



HOPE/WHITE ACRE

The Hope/White Acre Parcels, commonly known as Gambel Oak, includes a network of summer trails and provides prime habitat for deer, moose and elk. The Summit Land Conservancy is working with Park City Municipal to place approximately 200 acres of land in the Gambel Oak area under conservation easement. Nestled between Solamere and the Aerie, the Gambel Oak trails provide connections between Lost Prospector, Deer Crest and Old Town.



Land Trust Accreditation Commission

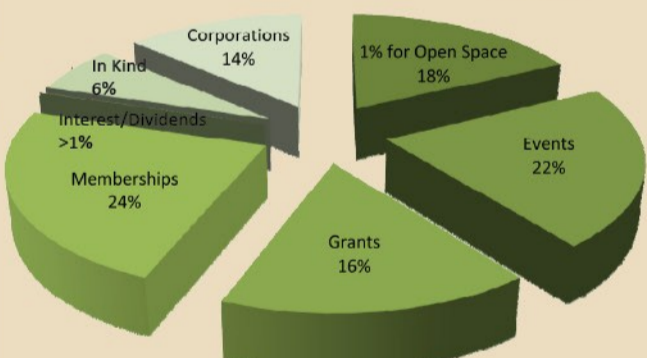
An independent program of the Land Trust Alliance

The Summit Land Conservancy is currently undergoing accreditation with the the Land Trust Alliance, the national organization governing the more than 1,600 land trusts in the United States. For more information on the Land Trust Alliance and accreditation, visit www.lta.org

"Independent accreditation provides the assurance of quality and permanence of land conservation the public is looking for and publicly recognizes a land trust's ability to protect important natural places and working lands forever."
www.landtrustaccreditation.org/index.php

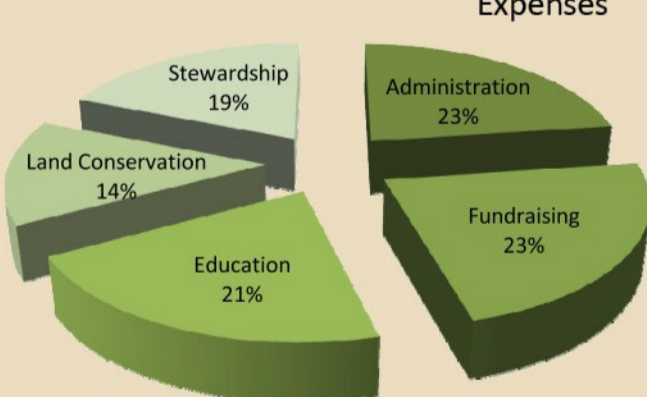
FINANCES

Income



1% for Open Space:	\$28,743.16
Events:	\$29,060.52
Grants:	\$24,350
Memberships*:	\$34,768
Interest/Dividends:	\$57,33
In Kind:	\$9,720
Corporations:	\$20,000
Total:	\$146,790.47

Expenses



Administration & Fundraising	
Admin:	\$28,743.16
Fundraising:	\$29,060.52
Total:	\$57,803.68
Programs	
Education:	\$26,734.37
Land Conservation:	\$17,705.82
Stewardship:	\$23,780.69
Total:	\$68,220.88

To our Members and Friends;

The Conservancy has had a fine year of many accomplishments, serving to enhance its standing on local, county and state levels. We have shown that we can raise needed funds in a short time, work effectively with landowners and government, and prepare complex documents on a timely basis. Our dedicated staff has been complemented on their professionalism and expertise. We are greatly appreciative of their efforts.

Looking out at the rich landscape of Summit Country, from the craggy mountain peaks of the Wasatch to our meadows, agricultural fields and ranch lands, we recognize how fortunate we are to live where we do. We also recognize that the special qualities of these lands are those that we want to conserve for our lifetimes and for the future. It is only through organizations such as the Conservancy, working in concert with landowners, private funding sources and governments, that we can progress towards these goals.

The Community is our lifeline for financial support. I hope that our members and friends will both continue and perhaps increase their financial commitment to the Conservancy by making the most generous gift as they can.

Sincerely,
Richard Sheinberg
President, Summit Land Conservancy Board of Trustees

Board of Trustees

Richard Sheinberg, President
Linda Karz, Vice-President
Bill Cunningham, Treasurer
Michael O'Malley, Exec. Committee
Fred Vallejo, Past President
Michael Barille

Staff

Cheryl Fox, Executive Director
Greg Peters, Conservation Director
Anne Flinn, AmeriCorps Conservaiton Intern

The Summit Land Conservancy, in partnership with landowners, facilitates the permanent protection of Summit County's remaining agricultural lands, viewsheds, animal habitats, waterways and rangelands.

Join us and help save land